




Start **Montreal, QC  
Canada**  
End **Côté Nord Tremblant  
141 Chemin Tour Du Lac, 141  
Chemin Tour Du Lac, Lac-  
Supérieur, QC J0T 1P0,  
Canada**

Travel **135 km – about 1 hour 34  
mins**

**Get Google Maps on your phone**  
Text the word "GMAPS" to 466453



**A** **Montreal, QC  
Canada**

Drive: 135 km – about 1 hour 34 mins

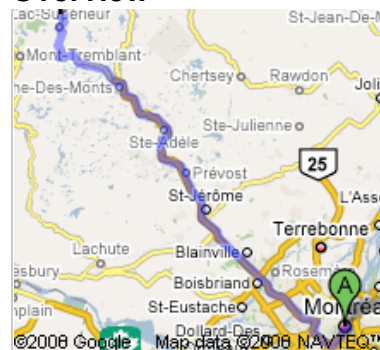
- |  |                    |
|--|--------------------|
| 1. Head <b>southwest</b> on <b>AUT-720 O/Autoroute Ville-Marie</b>   | 5.7 km<br>4 mins   |
| 2. Take exit <b>1-N</b> for <b>AUT-15 N/Aut. Décarie</b> toward <b>Saint-Jerôme/Aéroport Mirabel</b>   | 1.3 km<br>1 min    |
| 3. Merge onto <b>AUT-15 N</b>  | 5.4 km<br>4 mins   |
| 4. Take exit <b>70-E</b> to merge onto <b>AUT-15 N/AUT-40 E/Autoroute Transcanadienne E</b> toward <b>Québec/Aéroport Mirabel/Saint-Jérôme</b> | 2.6 km<br>2 mins   |
| ← 5. Take exit <b>70</b> on the <b>left</b> to merge onto <b>AUT-15 N</b> toward <b>Laval/Aéroport Mirabel/Saint-Jérôme</b>                    | 89.5 km<br>55 mins |
| 6. Continue on <b>Boulevard Norbert-Morin/Route Transcanadienne O/RTE-117 N</b><br>Continue to follow <b>Route Transcanadienne O/RTE-117 N</b> | 16.8 km<br>13 mins |
| → 7. Slight <b>right</b> at <b>Rue St-Faustin</b>  | 0.8 km<br>1 min    |
| → 8. Turn <b>right</b> at <b>Rue Principale</b>  | 2.3 km<br>3 mins   |
| ← 9. Turn <b>left</b> at <b>Chemin du Lac-Supérieur</b>  | 10.0 km<br>10 mins |
| → 10. Turn <b>right</b> at <b>Chemin du Tour-Du-Lac</b>  | 0.4 km<br>1 min    |

**B** **Côté Nord Tremblant  
141 Chemin Tour Du Lac, 141 Chemin Tour Du Lac, Lac-  
Supérieur, QC J0T 1P0, Canada**

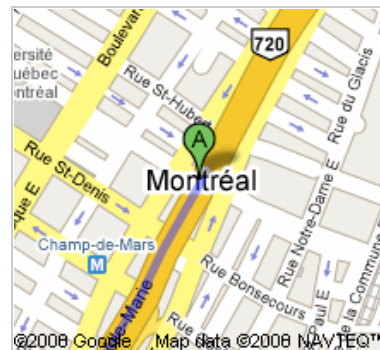
These directions are for planning purposes only. You may find that construction projects, traffic, or other events may cause road conditions to differ from the map results.

Map data ©2008 NAVTEQ™

**Overview**



**Start**



**End**



Map data ©2008 NAVTEQ™